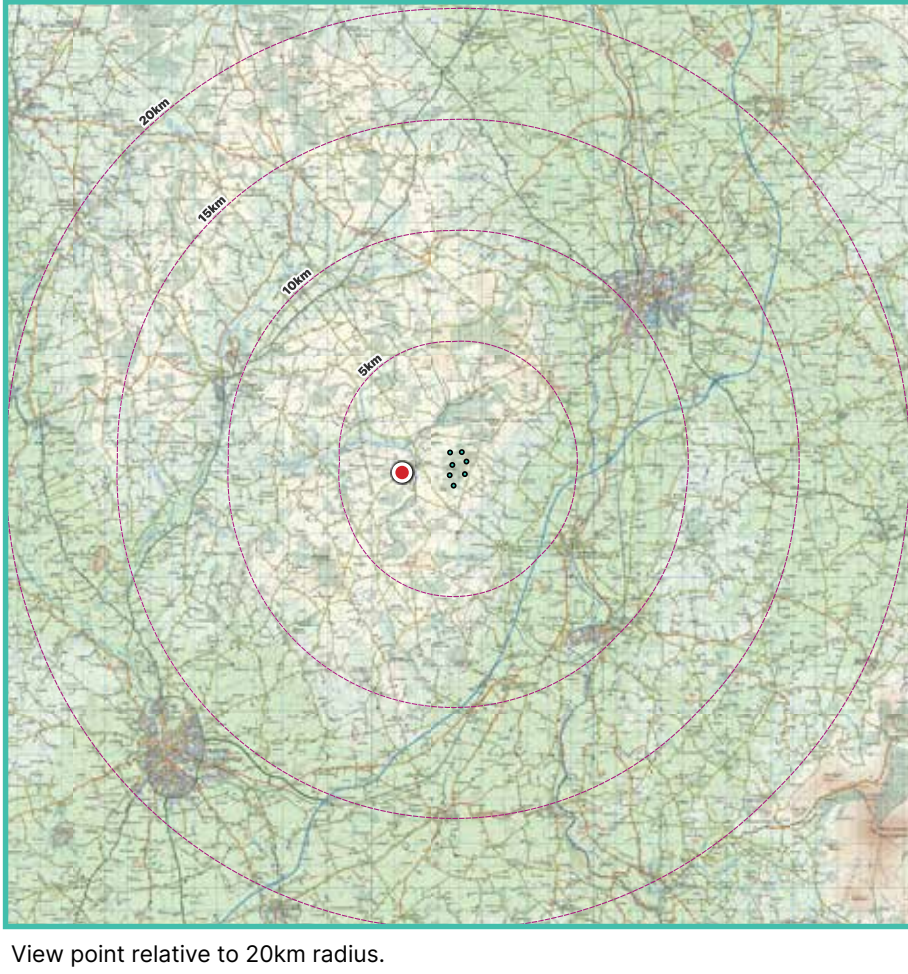


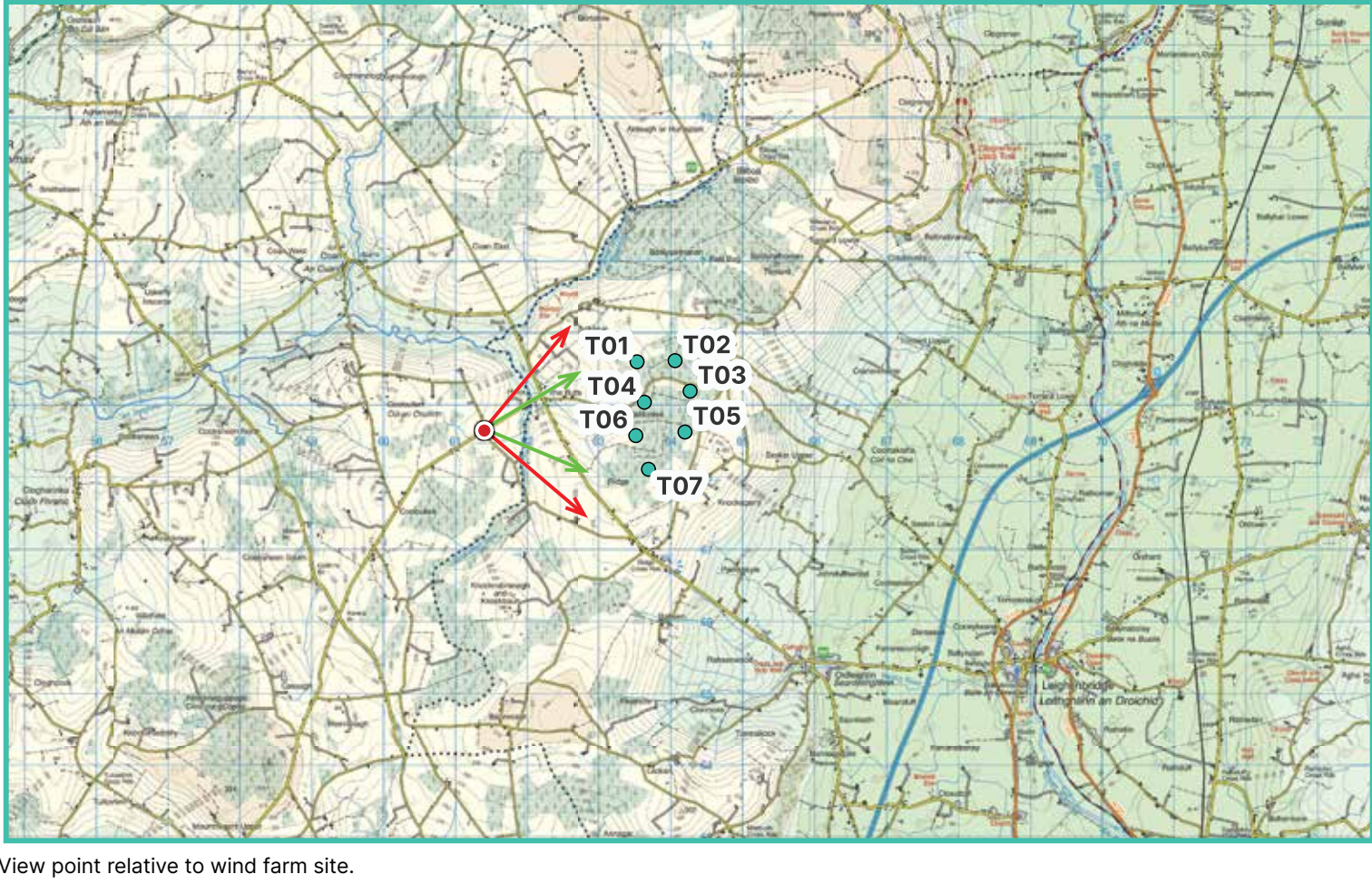
Photomontage 3

Along the L30371 towards the substation approximately 2km from the nearest Proposed turbine (T06) in the townland of Coolcullen.

View point grid reference	E 661359 N 668690
Date of image taken	04.07.2023
Time of image taken	12:02
View point elevation	223.5m
Angle of Views	90° / 53.5°
View Direction (Image Centre)	85°
Horizontal extent of proposed turbines	39°
Distance to nearest proposed turbine	2km (T6)
Number of proposed turbines visible	7/7
Turbine Hub Height	105m
Turbine Tip Height	180m
Turbine Rotor Diameter	150m
Montage Type	Type 4* Photomontage / Photowire / Survey / Scale Verifiable
Camera & Lens	Canon 5D Mark III / Full Frame Sensor with a 50mm Lens
Tripod	Manfrotto 190X extended to approx 1.5m.
Guidance	* Visual Representation of Development Proposals, Landscape Institute Technical Guidance Note 06/19, 2019
Map Licence	© Ordnance Survey Ireland. All rights reserved. Licence number CYAL50267517



View point relative to 20km radius.



View point relative to wind farm site.



Detail of view point location.

Map Legend

- Area shown in 90° view
- Area shown in 53.5° view
- View Point

Wireline Legend

- Proposed Seskin Wind Farm, Co. Carlow
- Proposed Met Mast (35m)
- Existing Wind Farms
- Permitted Wind Farms
- Other Proposed Wind Farms

Prepared by
MKO
Planning & Environmental Consultants
Tuam Road, Galway.

Tel: (091) 73 56 11
E-mail: info@mkoireland.ie
Website: www.mkoireland.ie




53.5° View Extent

Existing View at 90°



Matching Wireline

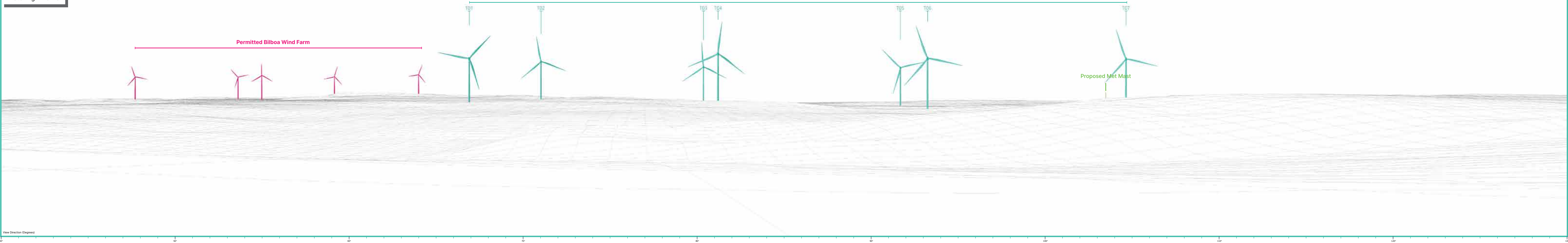


Proposed Photomontage with Cumulative at 90°




Matching Wireline

Proposed Seskin Wind Farm, Co. Carlow



Proposed Photomontage with Cumulative at 53.5°





RECEIVED: 13/05/2024